

**RAGHAVENDRA  
INSTITUTE OF PHARMACEUTICAL EDUCATION AND RESEARCH  
(RIPER) - Autonomous**

NAAC (A), NBA (UG) Accredited & Accorded under 2(f) and 12(B) of UGC, SIRO by DSIR  
K. R. Palli Cross, Chiyyedu Post, Ananthapuramu – 515721, Andhra Pradesh, INDIA.

**TEACHER'S DAY CELEBRATION - 2022**

**5<sup>th</sup> September**





Anantapur, Andhra Pradesh, India  
HMV8+FXQ, Anantapur, Andhra Pradesh 515721, India  
Lat 14.594674°  
Long 77.66745°  
05/09/22 01:04 PM




Anantapur, Andhra Pradesh, India  
HMV8+FXQ, Anantapur, Andhra Pradesh 515721, India  
Lat 14.594664°  
Long 77.66747°  
05/09/22 01:08 PM

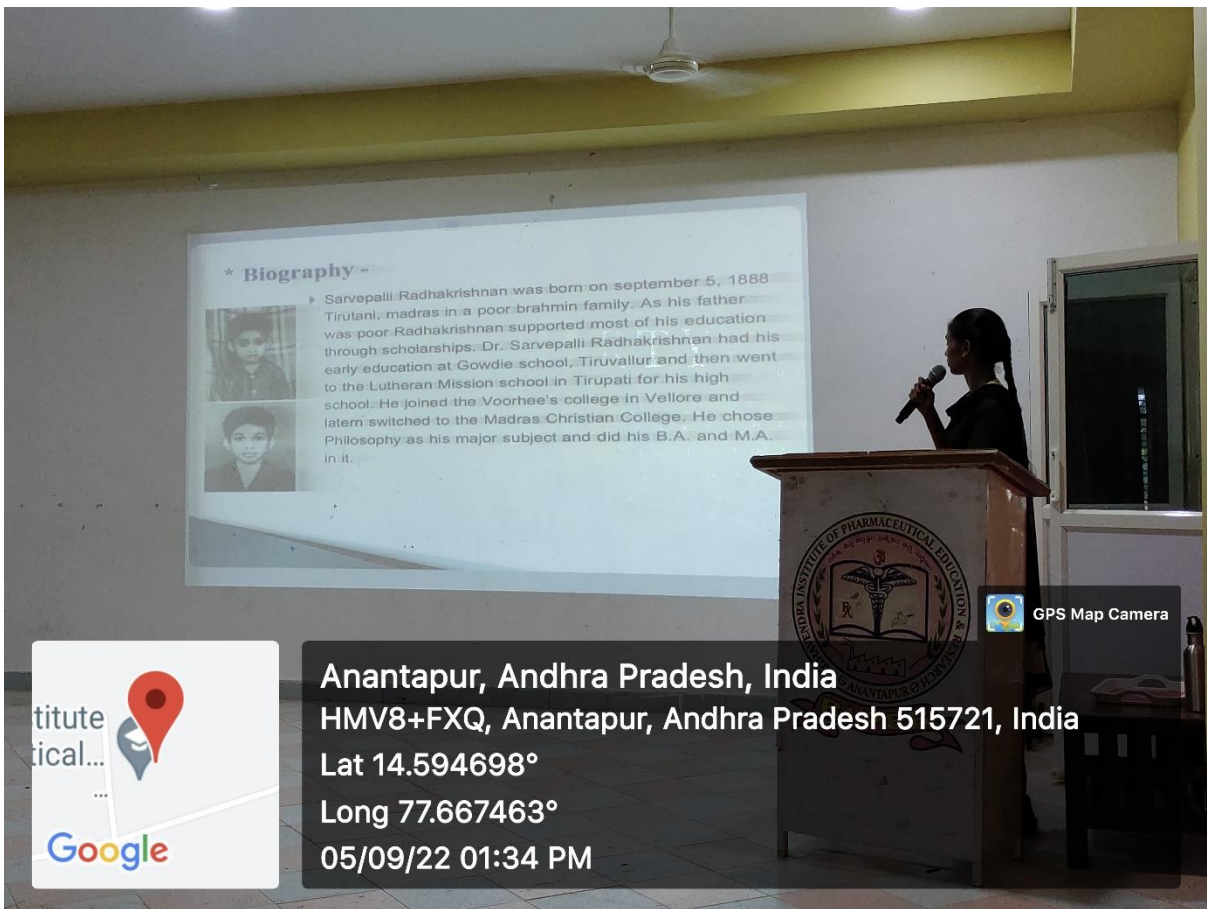





GPS Map Camera



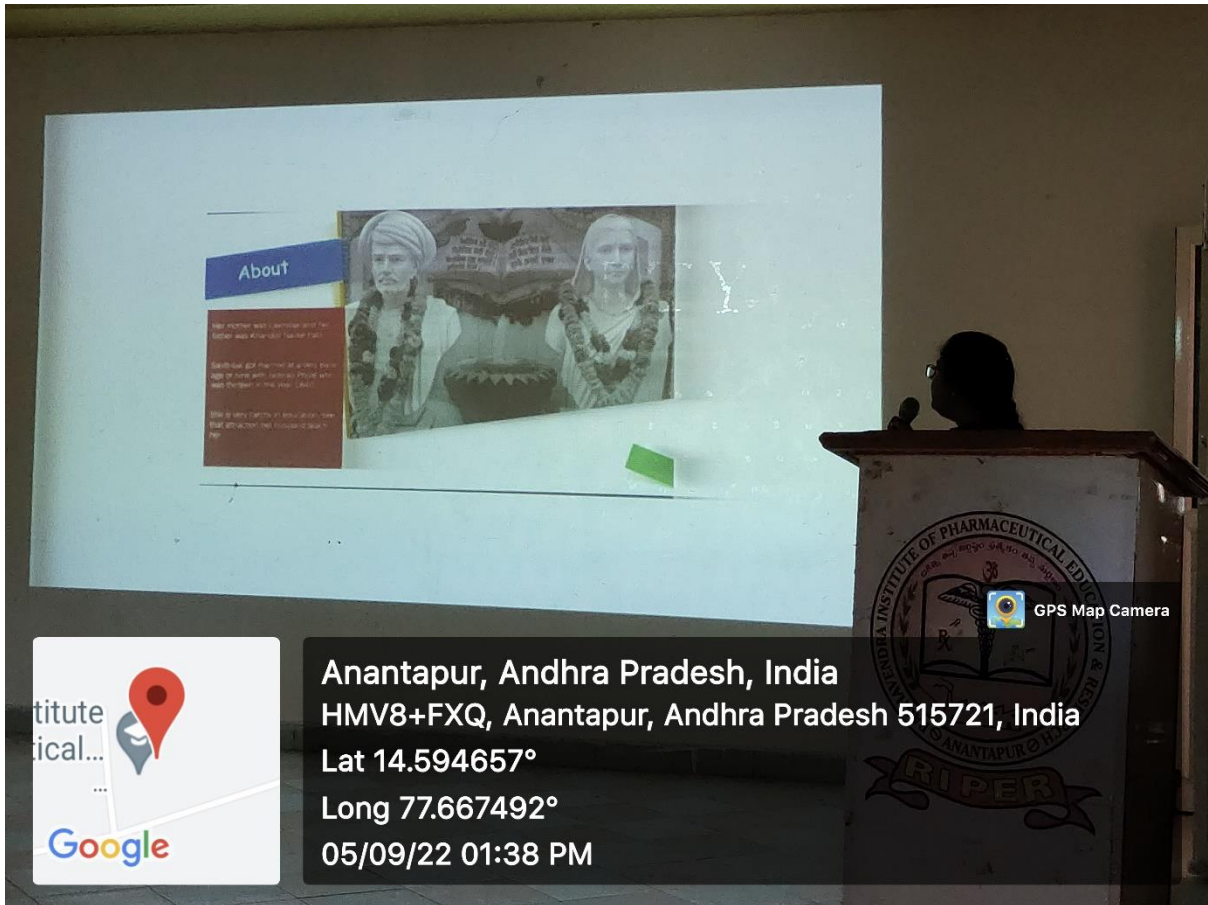
Anantapur, Andhra Pradesh, India  
HMV8+FXQ, Anantapur, Andhra Pradesh 515721, India  
Lat 14.594655°  
Long 77.667421°  
05/09/22 01:26 PM



GPS Map Camera

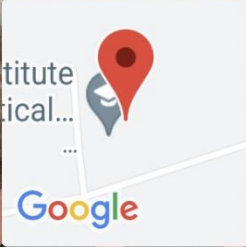


Anantapur, Andhra Pradesh, India  
HMV8+FXQ, Anantapur, Andhra Pradesh 515721, India  
Lat 14.594698°  
Long 77.667463°  
05/09/22 01:34 PM





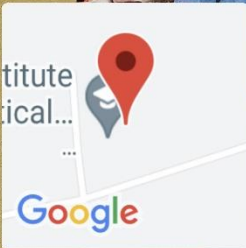
GPS Map Camera



Anantapur, Andhra Pradesh, India  
HMV8+FXQ, Anantapur, Andhra Pradesh 515721, India  
Lat 14.594643°  
Long 77.667482°  
05/09/22 01:48 PM



GPS Map Camera



Anantapur, Andhra Pradesh, India  
HMV8+FXQ, Anantapur, Andhra Pradesh 515721, India  
Lat 14.594616°  
Long 77.667492°  
05/09/22 01:43 PM